


City of Perth Local Government District

# New District Boundary



**Department of Planning**

0 100 200 300 400  
Metres



Produced by GeoPartner Planning Support,  
Department of Planning WA, on behalf of the  
Western Australian Planning Commission  
Copyright © May 2015

\\fs.perthprojects\Perth  
ProposedLocalGovernmentChange\  
PressRelease\_Boundary\_A0\_Nolabels.mxd

Base information supplied by  
Western Australian Land Information Authority  
LI 648-20143

Topographic base map supplied by Esri

**Legend**

-  Previous local government district
-  New Perth local government district