








LOCATION MAP

PROPOSED MRS AMENDMENTS

Legend

 proposed Urban Deferred zone





Scale 1:30000

0 1000 metres

Aerial Photography - ortho-rectified
Original photography - Western Australian Land Information Authority
Printed December 2006, Scale 1:30000
Positional accuracy +/- 4 metres

amda.gps
11 Dec 2007
Produced by Shantary Mapping Section, Spatial Information & Research - Mapping & Geospatial Data,
Department for Planning and Infrastructure, on behalf of the Western Australian Planning Commission, Perth WA
Base information supplied by Western Australian Land Information Authority GL248-2007-2